

Annex 1: Orders and Plans

Public Spaces Protection Order

Anti-social Behaviour, Crime and Policing Act 2014 Sections 59 to 68

City of York Council Public Spaces Protection Order 2015

Cornlands Road Park

This Order is made by the City of York Council (“the local authority”) under Sections 59 to 68 of the Anti-social Behaviour, Crime and Policing Act 2014 because it appears to the local authority that certain anti-social activities carried on at the public rear alleyway between No 56 Cornlands Road and No 71 Tennent Road, York (OS Grid Reference SE6151), being a public place within the authority’s area, have had a detrimental effect on the quality of life of those in the locality. And further, that the effect, or likely effect, of the activities is, or is likely to be, of a persistent or continuing nature such as to make the activities unreasonable and which justifies the restrictions imposed by this Order. These said activities being fly tipping and arson.

BY THIS ORDER

The effect of the Order is as follows:

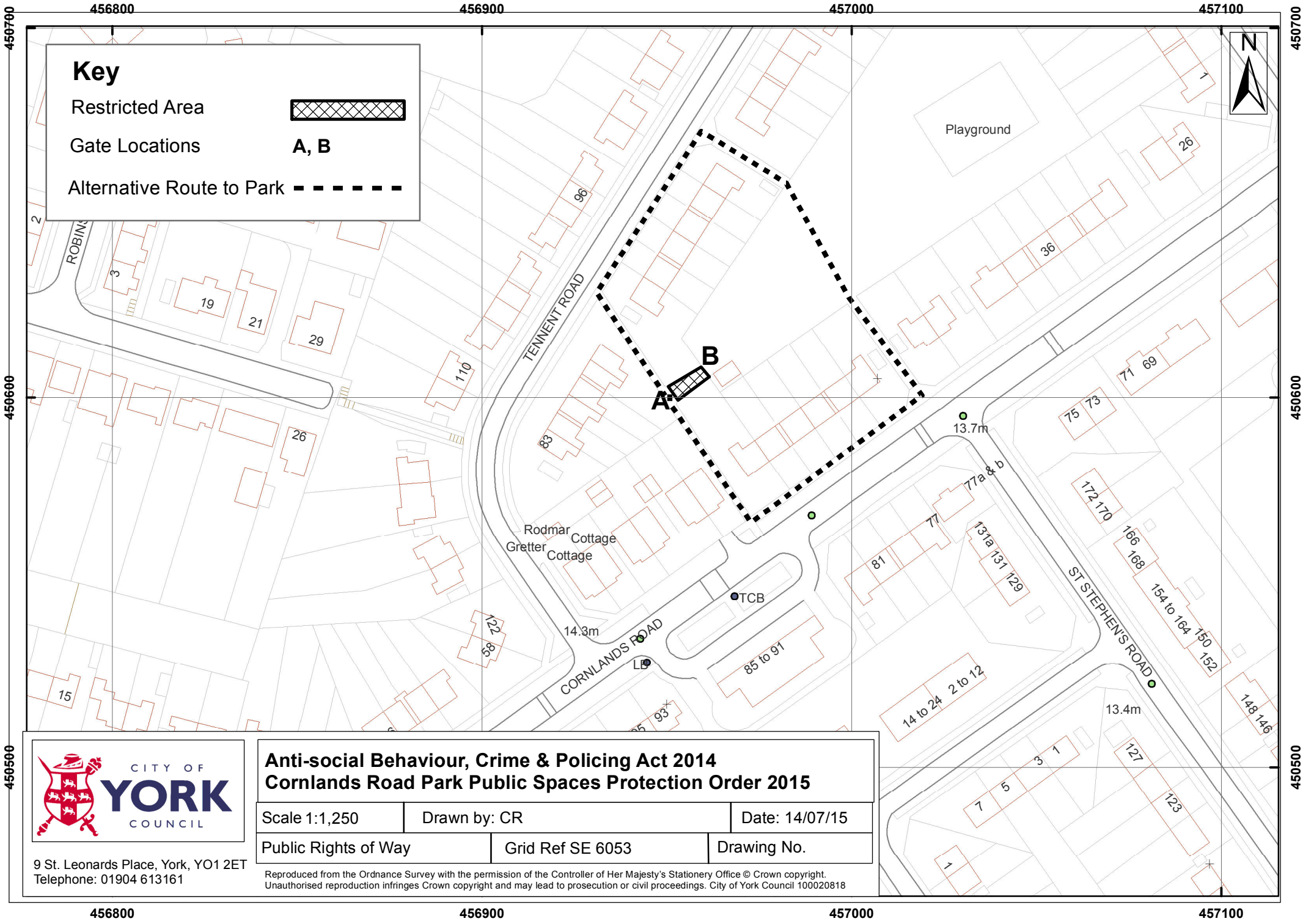
- 1 To restrict the use of the public right of way over the above mentioned public place (‘the restricted area’) the restriction being in place at all times.
- 2 This restriction shall not apply to the occupiers of premises adjoining or adjacent to the restricted area so indicated.
- 3 Access to the restricted area is to be controlled by the installation of lockable metal gates at either end of the footpath between No 56 Cornlands Road and No 71 Tennent Road, York. The maintenance of the gates, locks and keys will be the responsibility of the Assistant Director (City and Environmental Services), West Office, Station Rise, York, YO1 6GA.
- 4 The alternative route to the restricted highway is along Tennent Road, through Cornlands Road Park, and along Cornlands Road.
- 5 It is an offence under section 67 of this Act for a person without reasonable excuse to do anything that the person is prohibited from doing by a Public Spaces Protection Order, or to fail to comply with a requirement to which the person is subject under a Public Spaces Protection Order, and a person guilty of an offence under this section is liable on summary conviction to a fine not exceeding level 3 on the standard scale.
- 6 Access to the footpath shall be unrestricted at all times for all authorised local authority employees, the emergency services and statutory undertakers for all

purposes in connection with inspection, repair and maintenance of the surface and the street lights and for any other purpose in connection with the undertaking of its statutory functions.


- 7 The Order shall have effect for a period of 3 years from the date of this Order, unless extended by further Orders.
- 8 An interested person wishing to question the validity of a Public Spaces Protection Order may apply to the High Court within the period of six weeks beginning with the date on which the Order is made.

The COMMON SEAL of the)
Council of the City of York)
was this day of 2015)
hereto affixed in the presence of:)


Assistant Director of Governance and ICT
Council of the City of York



Key

Restricted Area 

Gate Locations **A, B**

Alternative Route to Park 



9 St. Leonards Place, York, YO1 2ET
 Telephone: 01904 613161

**Anti-social Behaviour, Crime & Policing Act 2014
 Cornlands Road Park Public Spaces Protection Order 2015**

Scale 1:1,250	Drawn by: CR	Date: 14/07/15
Public Rights of Way	Grid Ref SE 6053	Drawing No.

Reproduced from the Ordnance Survey with the permission of the Controller of Her Majesty's Stationery Office © Crown copyright.
 Unauthorised reproduction infringes Crown copyright and may lead to prosecution or civil proceedings. City of York Council 100020818

THE COUNCIL OF THE CITY OF YORK
ANTI SOCIAL BEHAVIOUR, CRIME AND POLICING ACT 2014, SECTION 59
The Council of the City of York
Baile Hill Terrace/Kyme Street Public Spaces Protection Order 2015

This Order is made by the Council of the City of York ("The Council") under the Anti-Social Behaviour, Crime and Policing Act 2014 Section 59 ("the Act").

1. This Order relates to the public highway described in Paragraph 1 of the Schedule below and defined by cross-hatching on the plan attached to this Order ("the restricted area"), being a public place in the Council's area to which the Act applies:
2. The Council is satisfied that the two conditions below have been met, in that:
 - a. activities carried on in the restricted area as described below, have had a detrimental effect on the quality of life of those in the locality, or it is likely that these activities will be carried on in the public place and that they will have such an effect. The said activities being urination, defecation, drug use and fly tipping.
 - b. that the effect, or likely effect of the activities described above, is, or is likely to be, of a persistent or continuing nature, is, or is likely to be, such as to make the activities unreasonable, and justifies the restrictions imposed by the Order.

BY THIS ORDER

3. The effect of the Order is as follows:
 - a. To restrict the use of the public right of way over the highway within the restricted area described in Paragraph 1 of the Schedule below, the restriction being in place at all times.
 - b. This restriction shall not apply to the occupiers of premises adjoining or adjacent to the restricted area so indicated.
 - c. The alternative to the restricted highway is as indicated in Paragraph 2 of the Schedule below;
 - d. There is authorised the installation of a lockable metal gate at the ends of the restricted highway identified in Paragraph 1 of the Schedule, whose maintenance is the responsibility of the Assistant Director (Transport, Highways and Fleet), West Offices, Station Rise, York, YO1 6GA.
4. The Order will remain in force for a period of 3 years from the date of this Order, unless extended by further Orders under the Council's statutory powers.
5. A person guilty of an offence under conditions (3) (a) above, under section 67 of the Act is liable on summary conviction to a fine not exceeding level 3 on the standard scale or fixed penalty notice of a maximum £100.

THE SCHEDULE

1. The highway to be restricted (A-B and C-D) commences at Point A (OS grid reference SE 60110 51317) on the Order map, at the side of No 2 Kyme Street and behind No 13 Victor Street, continuing in a south westerly direction for 17 metres and then in a south easterly direction for 43 metres to Point B (OS grid reference SE 60125 51275) finishing at the rear of No 8 Newton Terrace. Then commencing from Point C (OS grid reference SE 60133 51268) on the Order map at the rear of No 22/24 Kyme Street,

continuing in a south easterly direction for 71 metres to Point D (OS grid reference SE 60187 51223) finishing at the rear of No 25 Newton Terrace.

2. The alternative route is along Kyme Street, Victor Street, Newton Terrace and Baile Hill Terrace, as shown by a bold broken line on the Order map.

THE COMMON SEAL of the)
Council of the City of York was)
this day of 2015)
hereto affixed in the presence of:-)

Assistant Director of Governance & ICT

460000


460100

460200


460300

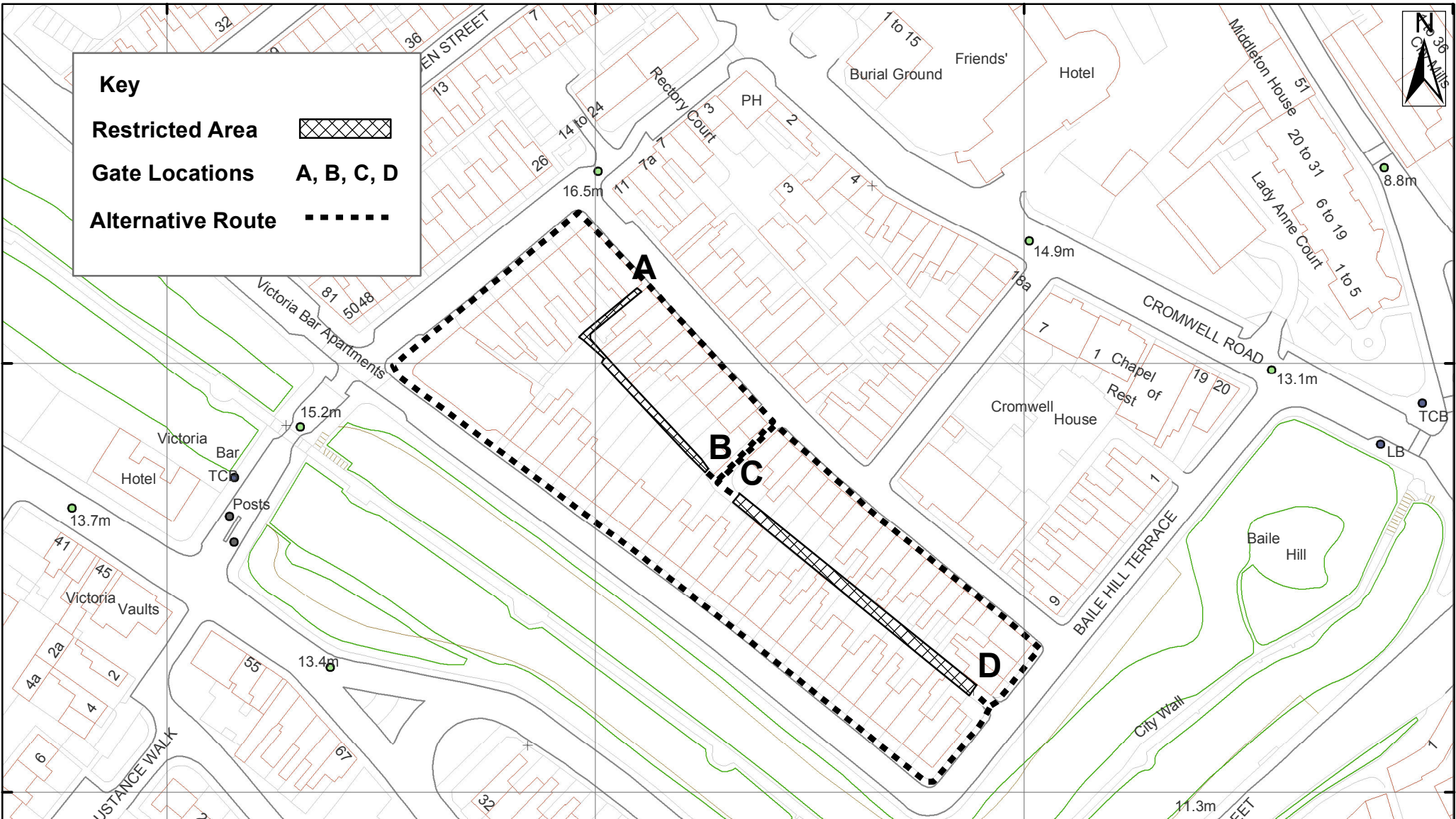


Key

Restricted Area 

Gate Locations **A, B, C, D**

Alternative Route 



451300

451300

451200

451200



West Offices, Station Rise, York,
YO1 6GA
Telephone: 01904 551550

Anti-social Behaviour, Crime & Policing Act 2014
Baile Hill Terrace/Kyme Street Public Space Protection Order 2015

Scale 1:1,250	Drawn By: CR	Date: 16/06/15
Public Rights of Way	Reference:	Drawing No.

Contains Ordnance Survey data © Crown copyright and database right 2015

460000

460100

460200

460300